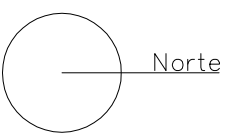



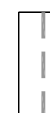
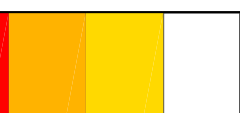


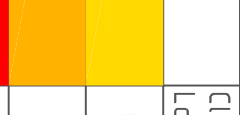



LEGENDA:

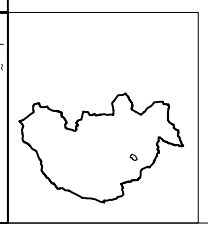


-  ÁREA DE INTERVENÇÃO DO PLANO
-  VIAS RODOVIARIAS
-  EDIFICAÇÕES
-  POLÍGONO DE IMPLANTAÇÃO DAS CONSTRUÇÕES

Classes indicador Lden dB(A)	Classes indicador Lden dB(A)
	Lden ≤ 55
	55 <Lden ≤ 60
	60 <Lden ≤ 65
	65 <Lden ≤ 70
	Lden > 70

Método de Cálculo

Tráfego rodoviário - NMPB (96)



<p>requerente: Câmara Municipal de Seia</p>		<p>edição: 1ª</p>	
<p>estudo: Mapa de Ruído do Plano de Fomento da Jangunda</p>		<p>relatório: MR.1.995/1.2-NP</p>	
<p>desenho: Indicador Lden - Situação Projetada</p>		<p>escala: 1:5.000</p>	
<p>local: Representação das classes de níveis sonoros</p>		<p>data: Agosto 2012</p>	

